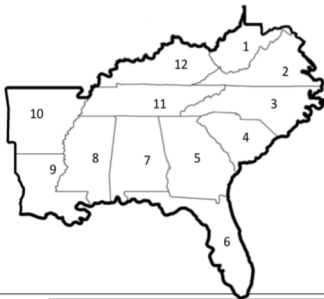


United States Regions

Worksheets

Name: _____

The Southeast Region



- 1
- 2
- 3
- 4

The Northeast Region

The Northeast Region of the United States is made up of 11 states. The climate consists of cool summers and below freezing winters. Snow often falls during the winter. Geographical features include the Appalachian Mountains, the Great Lakes, and the Atlantic Ocean. Canada borders this region to the north.



The West Region



States

- 9
- 10
- 11

©2016 White's Workshop

Name: _____

The Northeast Region



States

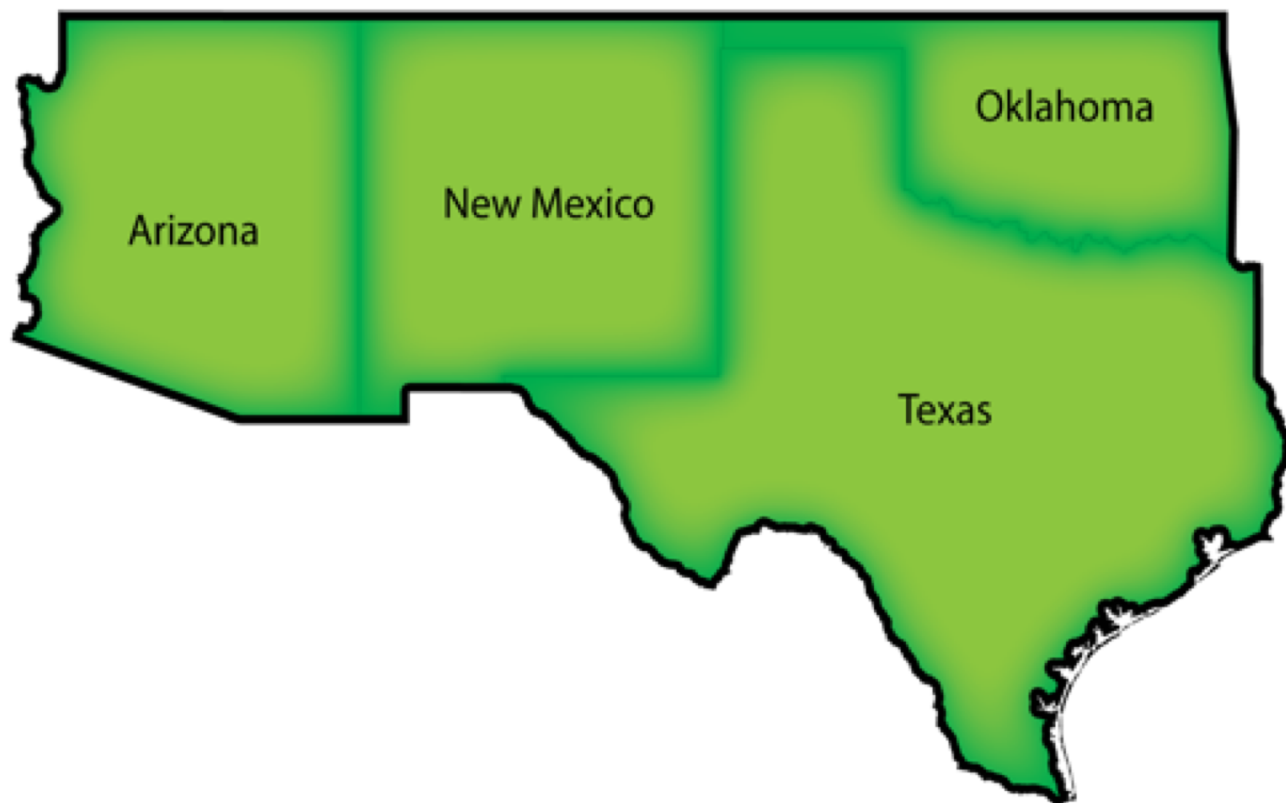
- | | | |
|---|---|----|
| 1 | 5 | 9 |
| 2 | 6 | 10 |
| 3 | 7 | 11 |
| 4 | 8 | |

©2016



The Southwest Region

The Southwest Region of the United States is made up of 4 states. The climate is hot and dry to the west with more humidity to the east. Geographical features include the Sonoran Desert, Rocky Mountains, Colorado River, Grand Canyon, and Gulf of Mexico. Mexico borders this region to the south.



The Southeast Region

The Southeast Region of the United States is made up of 12 states. The climate consists of a subtropical climate of hot summers and mild winters. Hurricanes can often reach landfall during the late summer months. Geographical features include the Appalachian Mountains, Gulf of Mexico, Mississippi River, and the Atlantic Ocean.



The Northeast Region

The Northeast Region of the United States is made up of 11 states. The climate consists of cool summers and below freezing winters. Snow often falls during the winter. Geographical features include the Appalachian Mountains, the Great Lakes, and the Atlantic Ocean. Canada borders this region to the north.



The Midwest Region

The Midwest region of the United States is made up of 12 states. The climate is humid through most of the region. Snowfall occurs during the winter especially in the northern states. Geographical features include the Great Lakes, Great Plains, and Mississippi River. Canada borders this region to the north.



The West Region

The West Region of the United States is made up of 11 states including Hawaii and Alaska. The climate ranges from arctic to tropical and from dry desert to mountainous climate. Geographical features include the Rocky Mountains, Sierra Nevada Mountains, Mohave Desert, and Pacific Ocean. This region borders Canada to the north and Mexico to the south.



The Southwest Region

The Southwest Region of the United States is made up of 4 states. The climate is hot and dry to the west with more humidity to the east. Geographical features include the Sonoran Desert, Rocky Mountains, Colorado River, Grand Canyon, and Gulf of Mexico. Mexico borders this region to the south.



The Southeast Region

The Southeast Region of the United States is made up of 12 states. The climate consists of a subtropical climate of hot summers and mild winters. Hurricanes can often reach landfall during the late summer months. Geographical features include the Appalachian Mountains, Gulf of Mexico, Mississippi River, and the Atlantic Ocean.



The Northeast Region

The Northeast Region of the United States is made up of 11 states. The climate consists of cool summers and below freezing winters. Snow often falls during the winter. Geographical features include the Appalachian Mountains, the Great Lakes, and the Atlantic Ocean. Canada borders this region to the north.



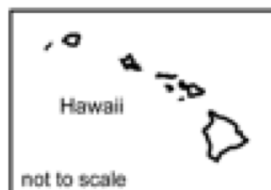
The Midwest Region

The Midwest region of the United States is made up of 12 states. The climate is humid through most of the region. Snowfall occurs during the winter especially in the northern states. Geographical features include the Great Lakes, Great Plains, and Mississippi River. Canada borders this region to the north.



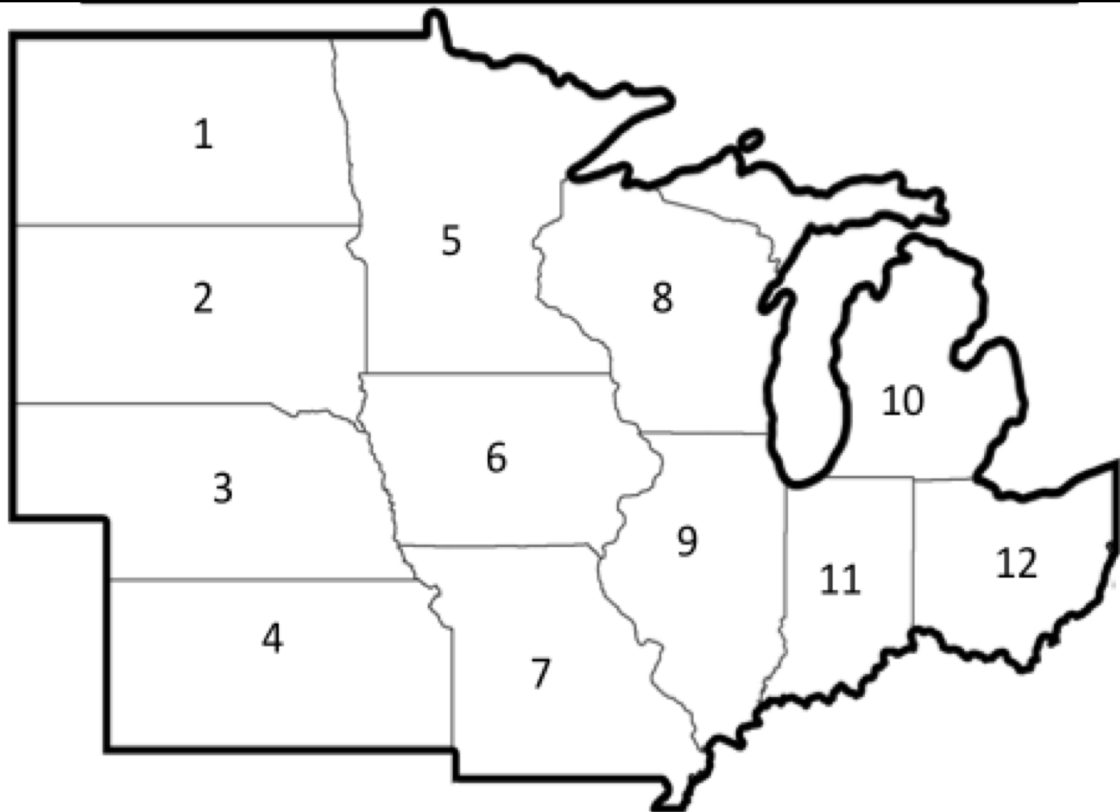
The West Region

The West Region of the United States is made up of 11 states including Hawaii and Alaska. The climate ranges from arctic to tropical and from dry desert to mountainous climate. Geographical features include the Rocky Mountains, Sierra Nevada Mountains, Mohave Desert, and Pacific Ocean. This region borders Canada to the north and Mexico to the south.



Name: _____

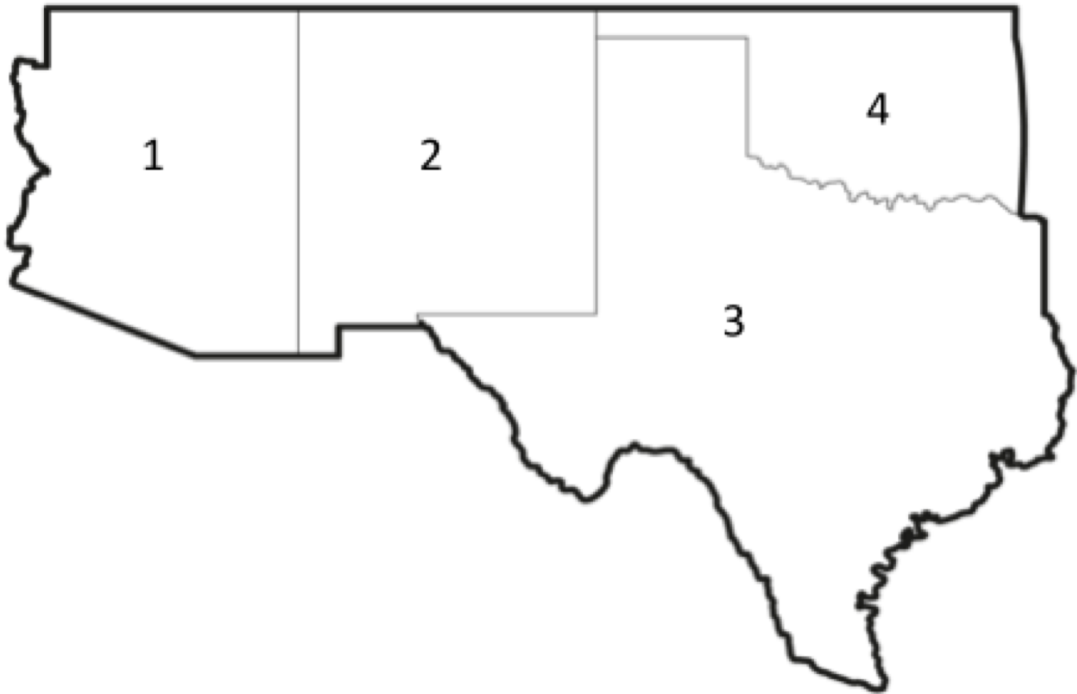
The Midwest Region



States		
1	5	9
2	6	10
3	7	11
4	8	12

Name: _____

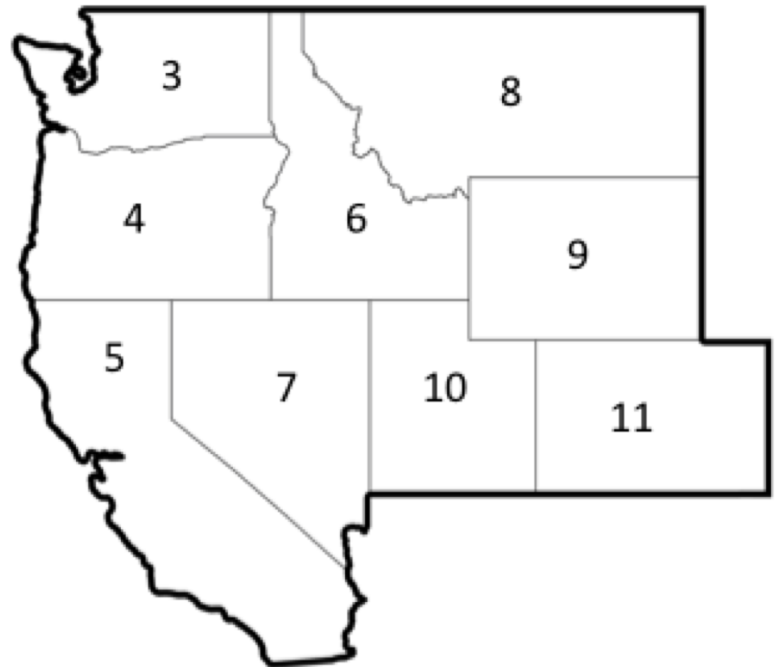
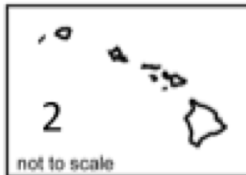
The Southwest Region



States	
1	
2	
3	
4	

Name: _____

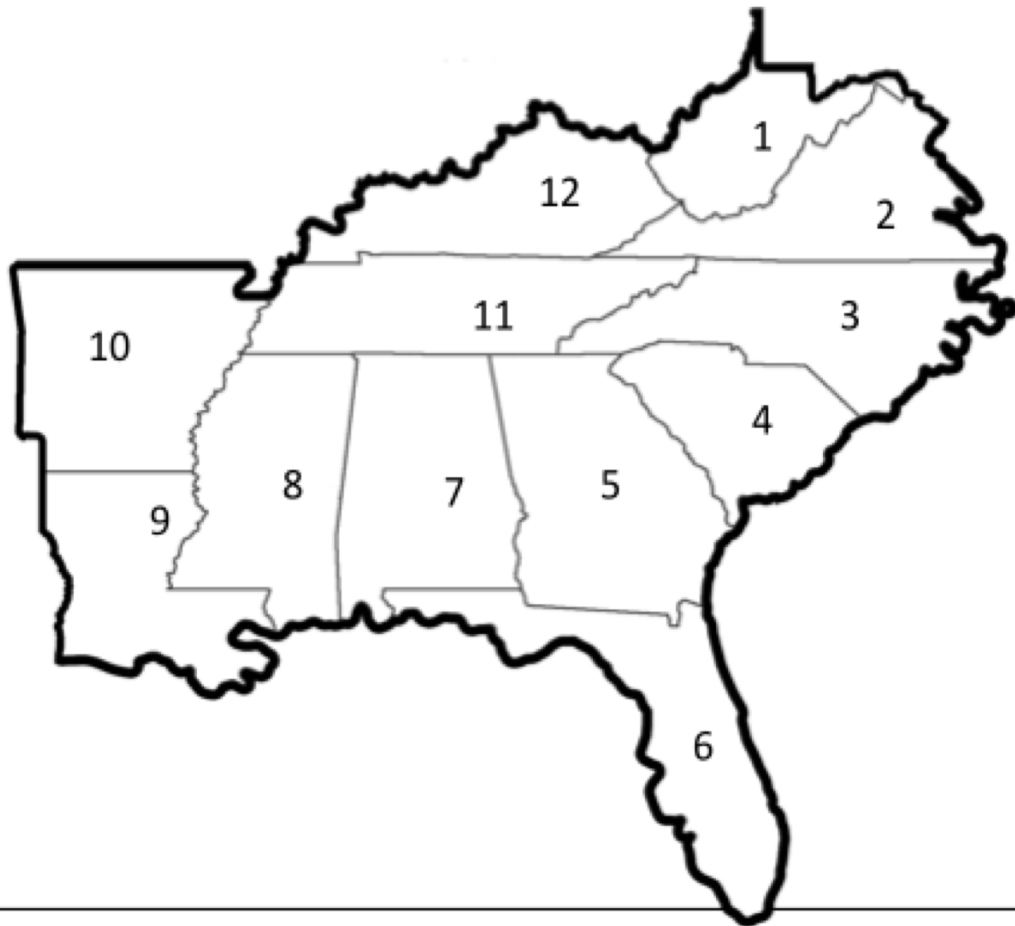
The West Region



States		
1	5	9
2	6	10
3	7	11
4	8	

Name: _____

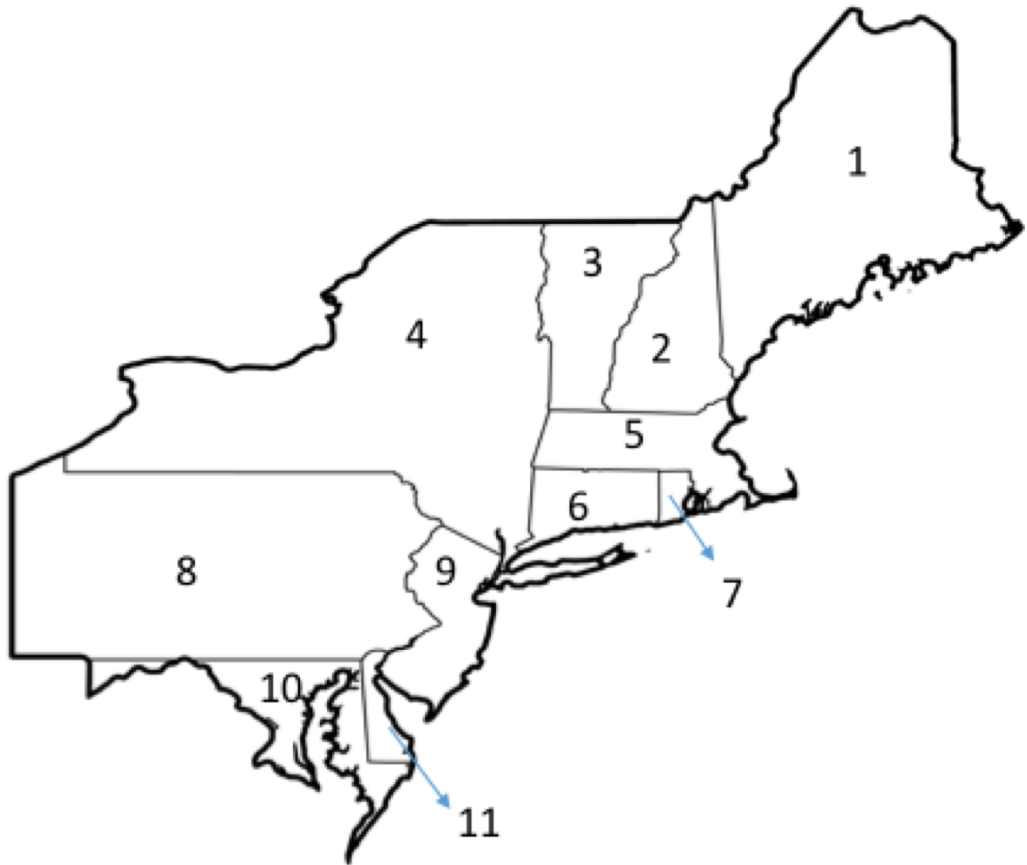
The Southeast Region



states		
1	5	9
2	6	10
3	7	11
4	8	12

Name: _____

The Northeast Region



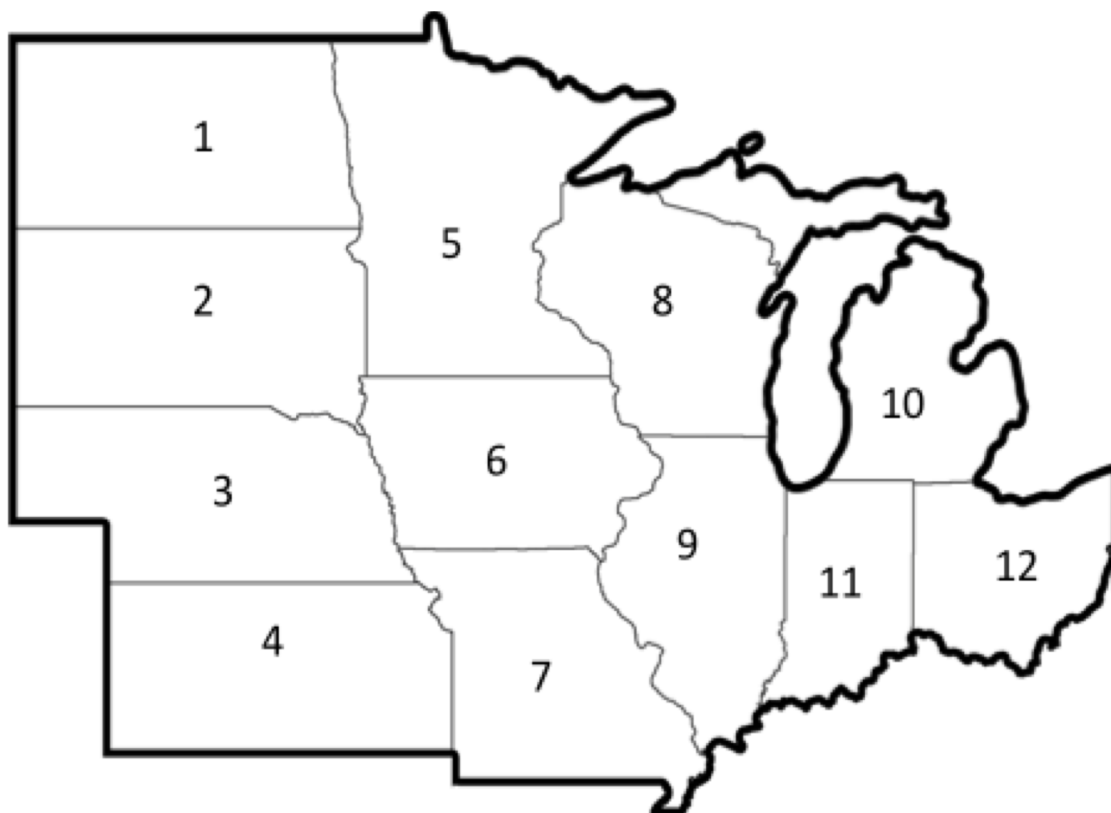
States		
1	5	9
2	6	10
3	7	11
4	8	



Answers

Name: _____

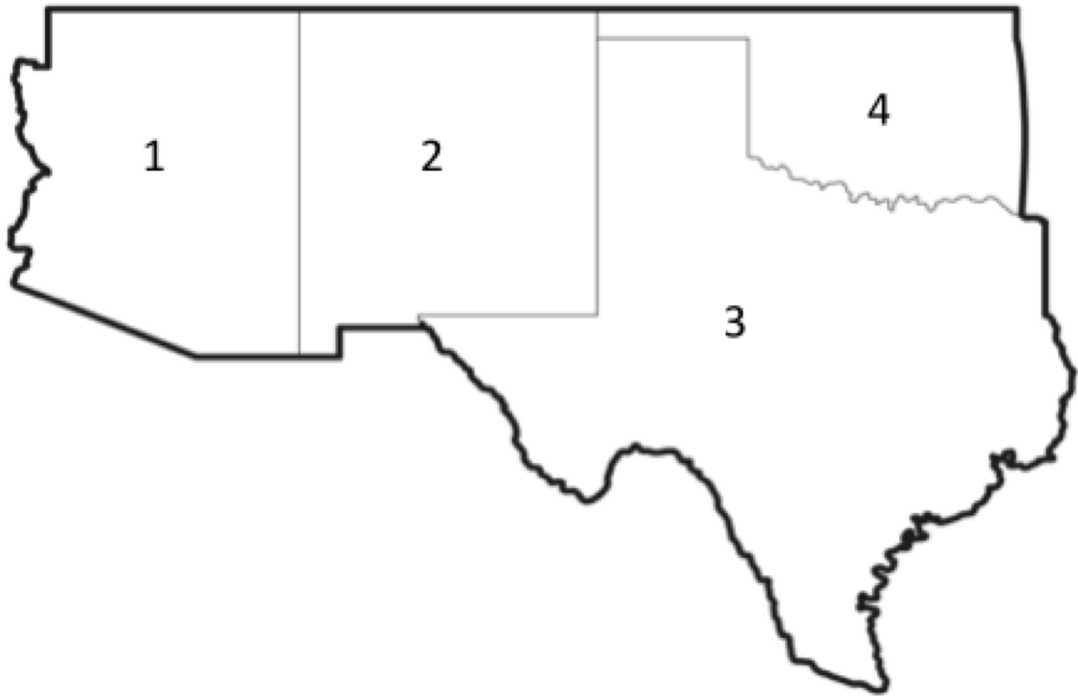
The Midwest Region



1. North Dakota	5. Minnesota	9. Illinois
2. South Dakota	6. Iowa	10. Michigan
3. Nebraska	7. Missouri	11. Indiana
4. Kansas	8. Wisconsin	12. Ohio

Name: _____

The Southwest Region



1. Arizona

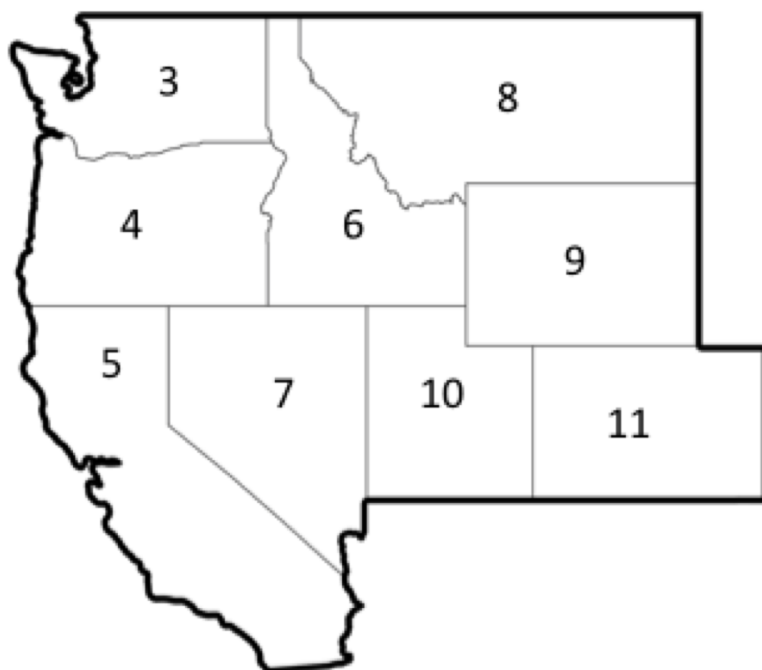
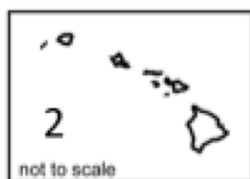
2. New Mexico

3. Texas

4. Oklahoma

Name: _____

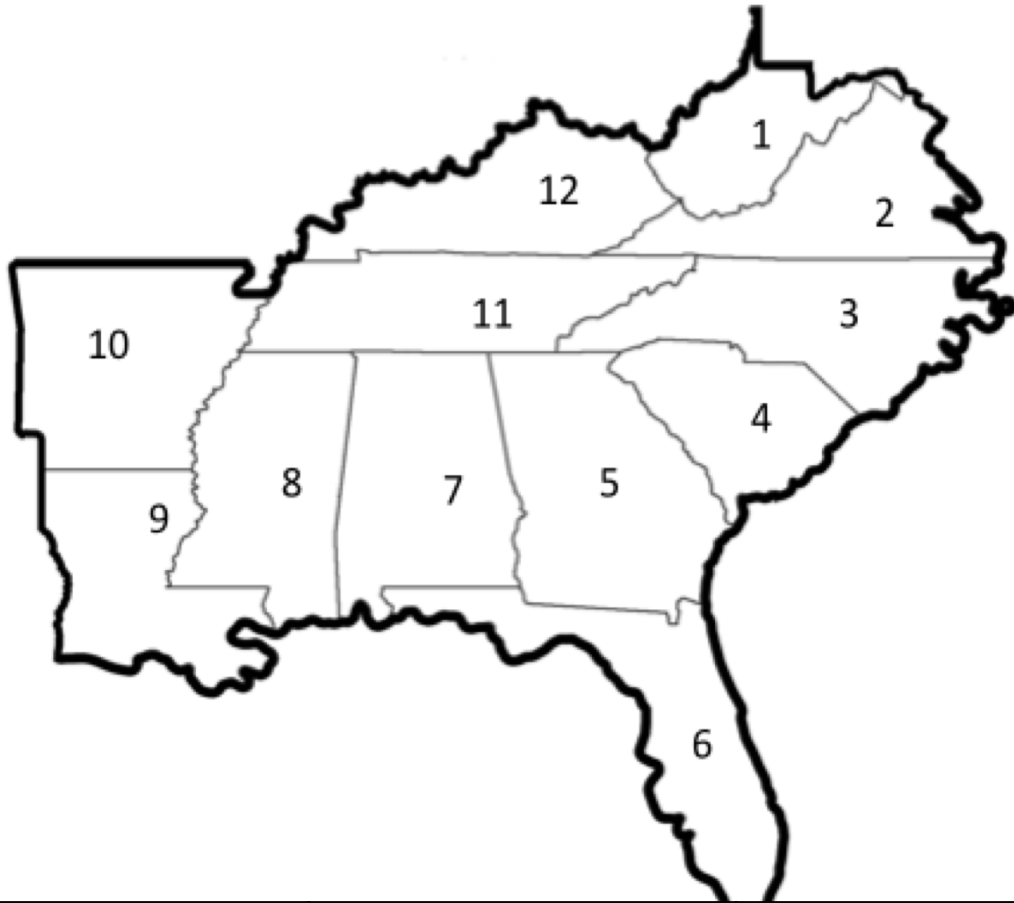
The West Region



1. Alaska	5. California	9. Wyoming
2. Hawaii	6. Idaho	10. Utah
3. Washington	7. Nevada	11. Colorado
4. Oregon	8. Montana	

Name: _____

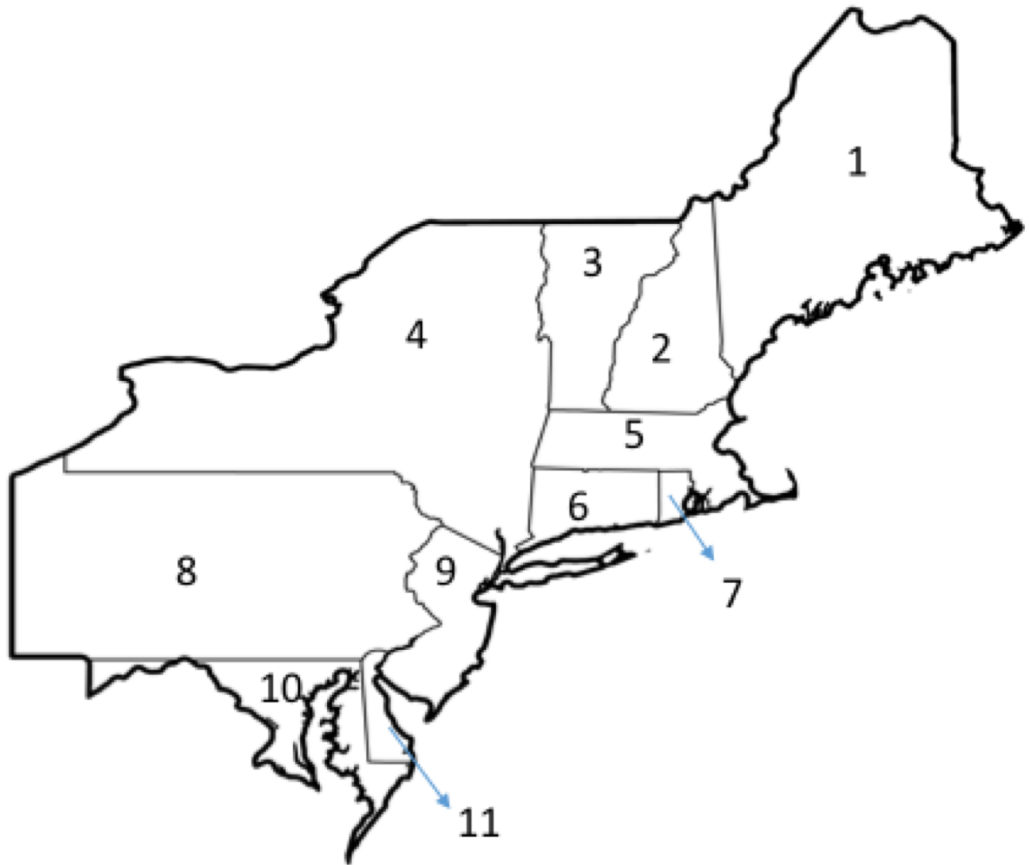
The Southeast Region



1. West Virginia	5. Georgia	9. Louisiana
2. Virginia	6. Florida	10. Arkansas
3. North Carolina	7. Alabama	11. Tennessee
4. South Carolina	8. Mississippi	12. Kentucky

Name: _____

The Northeast Region



1. Maine	5. Massachusetts	9. New Jersey
2. New Hampshire	6. Connecticut	10. Maryland
3. Vermont	7. Rhode Island	11. Delaware
4. New York	8. Pennsylvania	

THANK YOU!

Thank you so much for your purchase! I hope you find this helpful for your students.

If you find an error that I overlooked, please contact me through the Q/A section on TPT or email me before leaving feedback. I will happily fix it for you ASAP!

Thanks,
Kim White
kjwhite2552@yahoo.com



You May...	You May NOT...
<ul style="list-style-type: none">• Use this resource in your classroom.• Make copies of this resource for your students to use.• Purchase additional licenses at a discounted price for others to use.	<ul style="list-style-type: none">• Give this resource to another teacher.• Copy this resource for another teacher• Copy or modify any part of this document to offer others for free or for sale.

